



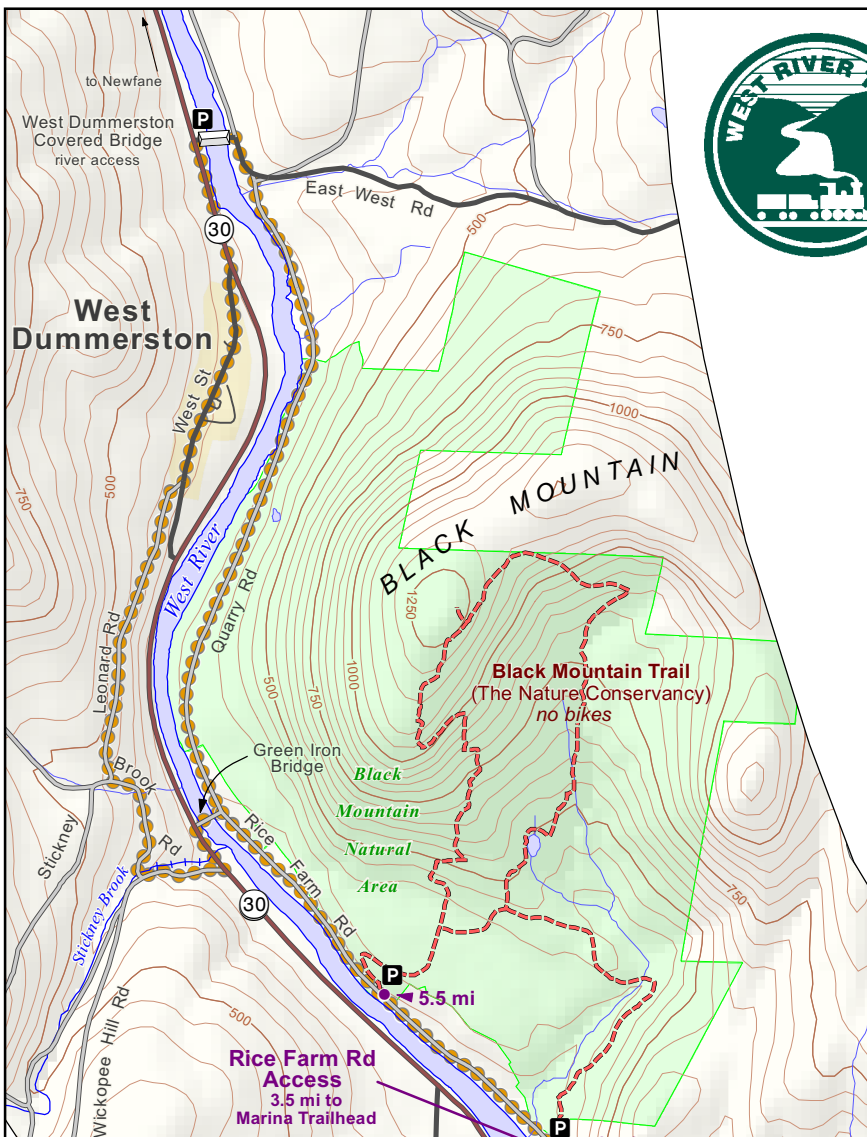
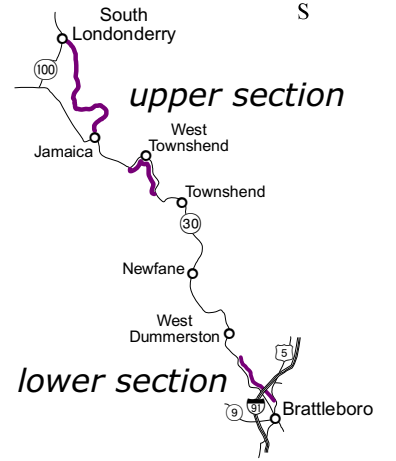

West River Trail

Lower Section Brattleboro and Dummerston, Vt.

October 2018



- West River Trail and side trails
- West River Trail Parking
- other trails
- other parking
- paved roads
- unpaved roads
- on-road biking option (see note below)



Directions to the Rice Farm Rd Access

From Rte. 30: Turn onto the Green Iron Bridge (1.5 mi. south of the Dummerston Covered Bridge, or 4.6 mi. north of the Retreat Farm and Grafton Cheese). At the far side of the bridge, turn right onto Rice Farm Rd. Access is 1.0 mi. from the bridge on the right.

Directions to the Marina Trailhead

From the north - Roundabout at Exit 3: Go south 1.3 mi. on Putney Rd (Rte. 5) and make a hard right onto Spring Tree Rd (just before the bridge over the West River). Turn left, then right, and go 0.3 mi. to the trailhead at the end of the road.

From the south - downtown Brattleboro (Main and High St): Go north on Main St, which becomes Putney Rd, for 1.0 mi. and bear left onto Spring Tree Rd (just past the bridge over the West River). Turn left, then right, and go 0.3 mi. to the trailhead at the end of the road.

Bikes and the West River Trail

Riding a mountain bike or hybrid bike is recommended.

Roads around West Dummerston (highlighted on the map) can be used in combination with the West River Trail for extended riding:

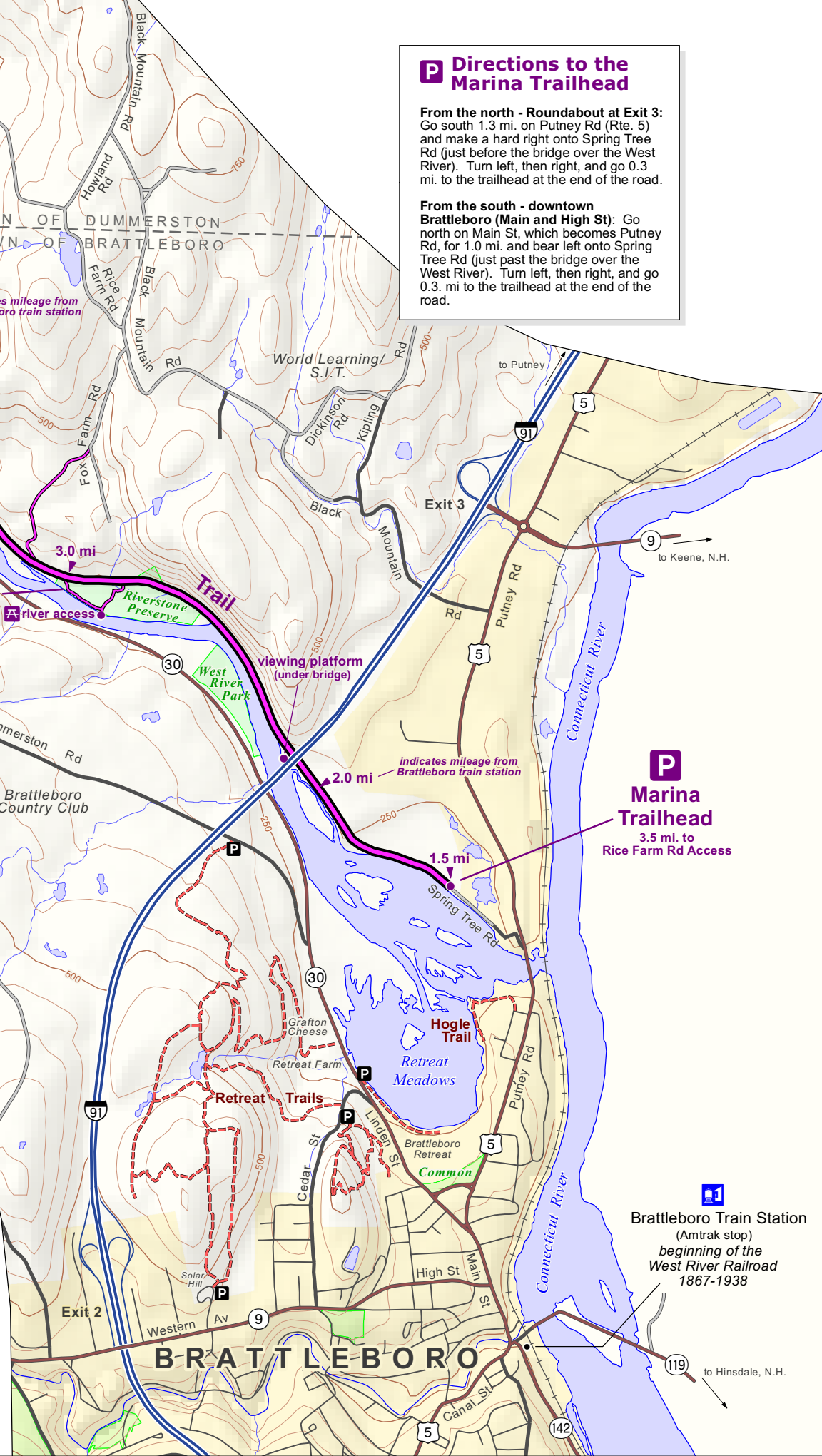
- Marina Trailhead, out the West River Trail, around the loop (counter-clockwise recommended) and return: 12.5 mi. round trip.
- West Dummerston Covered Bridge parking (Rte. 30) to Marina Trailhead via Quarry Rd and the West River Trail: 6.0 mi. one way.

This 3.5-mile Lower Section, which is open for non-motorized recreational activities including hiking, cycling, snowshoeing and skiing.

Friends of the West River Trail welcomes volunteer assistance for trail work, fundraising, organizing events, website maintenance, etc. Please contact us if you're interested in volunteering or to make a donation.

Thank you!

Friends of the West River Trail
 138 Elliot St, Suite 3
 Brattleboro, Vt 05301
 lowersection@westrivertrail.org
 www.westrivertrail.org



Marina Trailhead
 3.5 mi. to Rice Farm Rd Access

Brattleboro Train Station
 (Amtrak stop)
 beginning of the West River Railroad
 1867-1938